

TOWN OF STANFORD
Dutchess County, New York

Parcel Size Distribution

Legend


- Roads
- Streams
- Water Bodies
- Municipalities

Parcels by Acreage Range

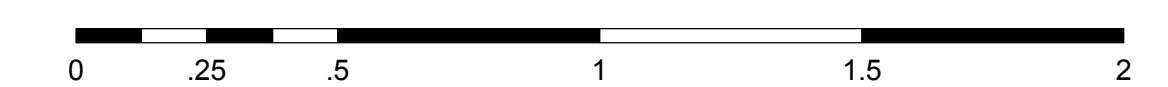
- 0 - 0.99
- 1 - 2.49
- 2.5 - 4.99
- 5 - 9.99
- 10 - 24.99
- 25 - 449.28

Parcel Size Distribution

Parcel Size (Acres)	Number of Parcels
0 - 0.99	397
1 - 2.49	494
2.5 - 4.99	385
5 - 9.99	316
10 - 24.99	291
>= 25	283



1:17,500
Miles



DATA SOURCES

Roads: Dutchess County Real Property Tax Service Agency, December 2009

Streams and Waterbodies: National Hydrography Dataset, U.S. Geological Survey, 2009


Parcels by Acreage Range: Tax Parcels, Dutchess County Real Property Tax Service Agency, July 2010; analyzed by CCEDC GIS Lab, December 2010

Municipal Boundaries: Dutchess County Real Property Tax Service Agency, July 2008

Map projection: State Plane, New York East, FIPS Zone 3101, Datum NAD83, Feet

GIS Lab, Environment Program
Map prepared December 2010

WARNING: This map is not a substitute for land surveys or legal documents. No accuracy or completeness guarantee is implied or intended.



Cornell University
Cooperative Extension
Dutchess County

CCEDC provides equal program and employment opportunities. The programs provided by this agency are partially funded by monies received from the County of Dutchess.