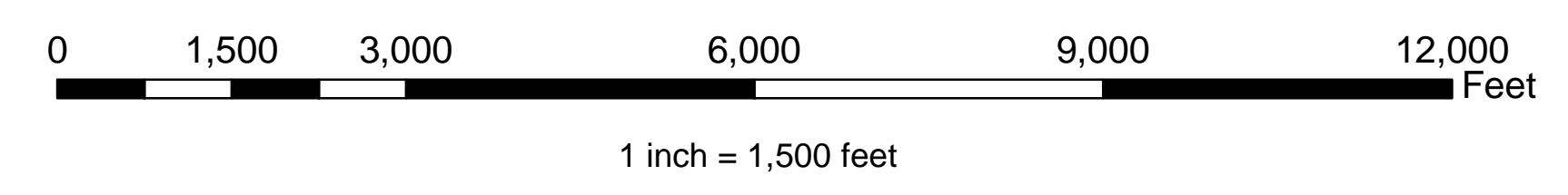
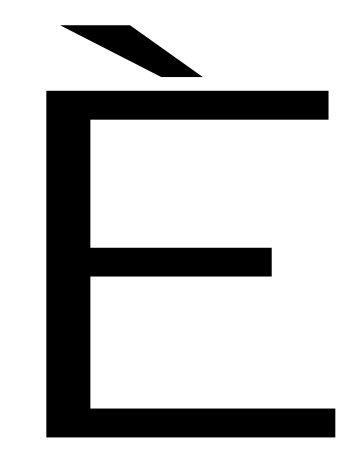
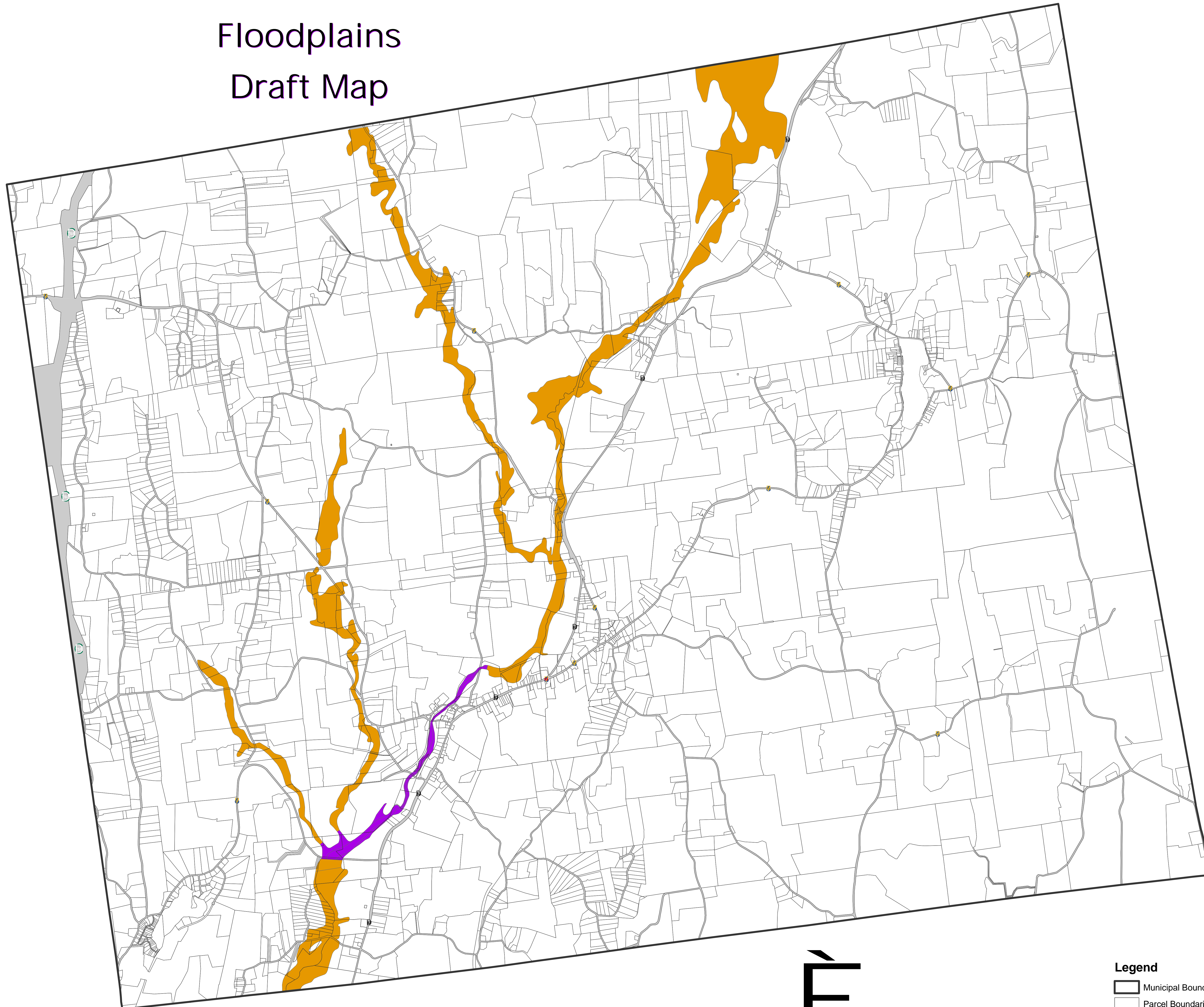


Town of Stanford Floodplains Draft Map



Legend

- Municipal Boundary
- Parcel Boundaries

FEMA Flood Hazard Zones

Zone Descriptions

- A- 100 yr flood zone, no base flood elevations
- AE- 100 yr flood zone, base flood elevations determined