




Town of Stanford Soil Survey Draft Map

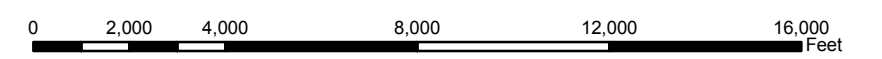
Prepared By Dutchess County
Department of Planning & Development
July 10, 2008



Legend

-  Municipal Boundaries
-  Parcel Boundaries
-  Dominant Soil Type

Soil Survey Data Source- United States Department of Agriculture, 1998



1 inch equals 4,000 feet